



# EAST PARK ENERGY

East Park Energy

EN010141

Land ~~and Crown Land~~ Plan

Document Reference: EN010141/DR/2.2

Infrastructure Planning (Applications: Prescribed Forms and Procedure) Regulations 2009: Regulation 5(2)(i) ~~and 5(2)(n)~~

~~March~~ May 2026

Version P043

# EAST PARK ENERGY

Planning Act 2008

Infrastructure Planning (Applications: Prescribed  
Forms and Procedure) Regulations 2009

## Land ~~and Crown Land~~ Plan

<b>APFP Regulation Reference:</b>	Regulation 5(2)(i) <del>and 5(2)(n)</del>
<b>Planning Inspectorate Scheme Reference:</b>	EN010141
<b>Application Document Number:</b>	EN010141/DR/2.2
<b>Author:</b>	WSP

<b>Version</b>	<b>Date</b>	<b>Status</b>
P01	September 2025	DCO Submission
P02	November 2025	S51 Response – Post Submission
P03	March 2026	Procedural Deadline A
<u>P04</u>	<u>May 2026</u>	<u>Deadline 3</u>

© AXIS P.E.D. Ltd 2025. All rights reserved.

This document and its accompanying documents contain information which is confidential and is intended only for the use of the client. If you are not one of the intended recipients any disclosure, copying, distribution or action taken in reliance on the contents of the information is strictly prohibited.

Unless expressly agreed, any reproduction of material from this document must be requested and authorised in writing from AXIS P.E.D. Ltd. Authorised reproduction of material must include all copyright and proprietary notices in the same form and manner as the original and must not be modified in any way. Acknowledgement of the source of the material must also be included in all references.

1. ALL DIMENSIONS IN METERS UNLESS STATED OTHERWISE.
2. DO NOT SCALE FROM THIS DRAWING USE ONLY FIGURED DIMENSIONS.
3. THE PROPOSED WORKS SHOWN ARE ILLUSTRATIVE ONLY AND WILL BE SUBJECT TO CHANGE AS PART OF DETAILED DESIGN DEVELOPMENT. ANY CHANGES WILL BE LIMITED TO BEING WITHIN THE ORDER LIMITS AND ANY OTHER CONSTRAINTS INCLUDED IN THE DEVELOPMENT CONSENT ORDER.
4. THESE LAND PLANS SHOULD BE READ IN CONJUNCTION WITH OTHER PLANS AND DOCUMENTS IN THE DEVELOPMENT CONSENT ORDER IN PARTICULAR THE BOOK OF REFERENCE [EN01041/DR/4.3] AND THE STATEMENT OF REASONS [EN01041/DR/4.1].

© Crown copyright and database rights 2025, Ordnance Survey AC0000808122

© Crown copyright material is reproduced with the permission of Land Registry under delegated authority from the controller of HMSO.

This material may not be copied, distributed, sold or published without the formal permission of Land Registry.

May contain public sector information licensed under the Open Government Licence v3.0.

**ISSUE/REVISION**

I/R	DATE	DESCRIPTION
03	26/05/2026	DEADLINE 3
02	10/03/2026	PRELIMINARY MEETING
01	12/11/2025	SS1 Response - Post Submission
00	03/10/2025	FOR DCO APPLICATION

**Key**

- Order Limits
- Acquisition of Rights
- Temporary Use
- Crown Land within Order Land - Acquisition of Rights (excluding all interests of the Crown)
- Crown Land within Order Land - Temporary Use (excluding all interests of the Crown)

**Scale**

Original Size (A1) 1:18,000 @ A1

**Purpose of Issue**

DCO APPLICATION

**Project Number**

EN01041

**Reference Number**

EN01041/DR/2.2

**Sheet Title**

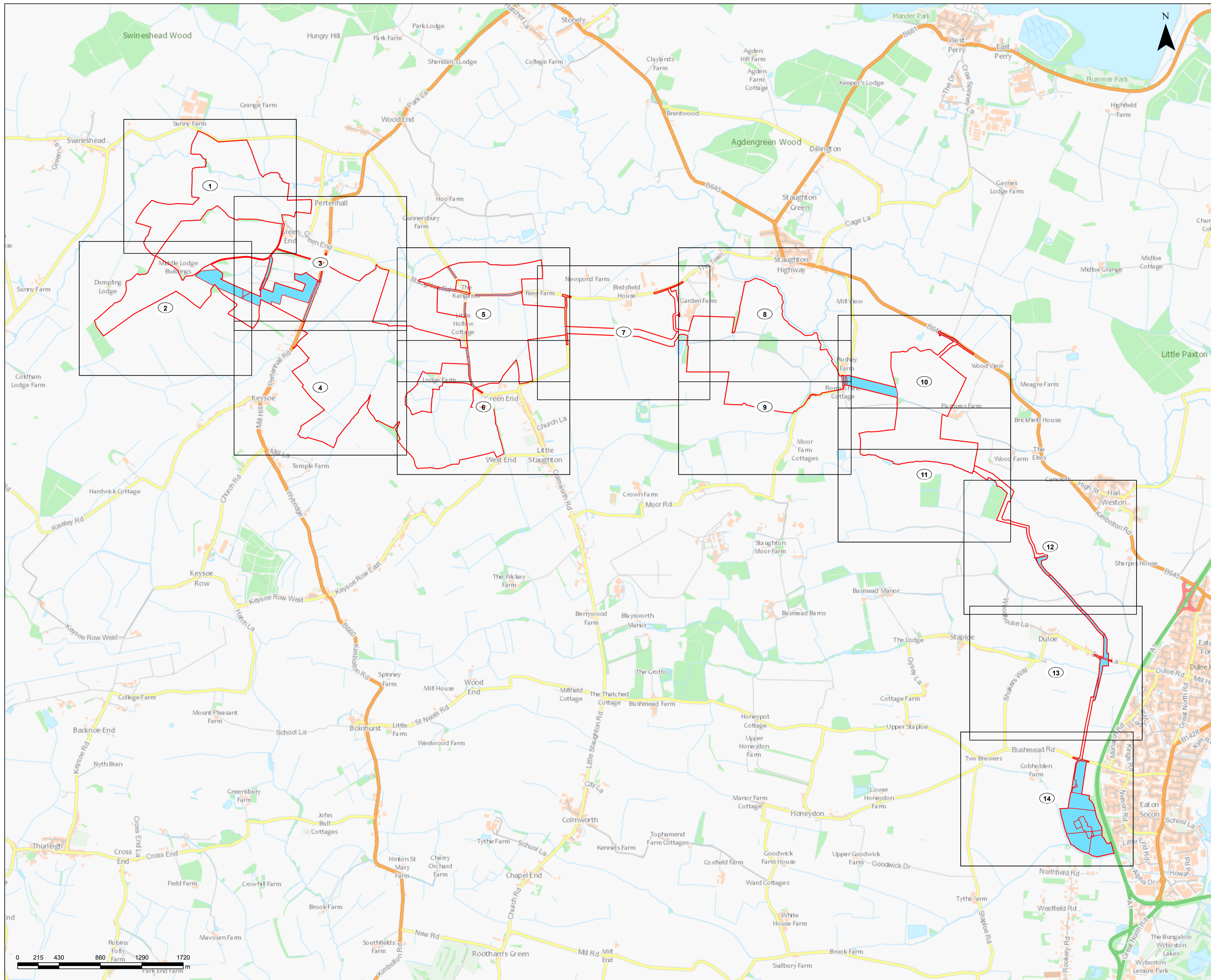
**2.2 LAND AND CROWN LAND PLANS**  
IN ACCORDANCE WITH REGULATION 5(2)(i) and 5(2)(ii) OF THE INFRASTRUCTURE PLANNING (APPLICATIONS: PRESCRIBED FORMS AND PROCEDURE REGULATIONS 2009)

**Sheet Number**

Keyplan

Scale: 1:18,000

Rev: 032





**Project**

EAST PARK ENERGY PROJECT

**Client**

BROCKWELL STORAGE AND SOLAR

**Consultant**

**WSP Ltd**  
70 Chancery Lane  
London  
WC2A 1AF  
United Kingdom  
Tel +44 (0)20 7314 5000  
www.wsp.com

**Notes**

1. ALL DIMENSIONS IN METERS UNLESS STATED OTHERWISE.
2. DO NOT SCALE FROM THIS DRAWING USE ONLY FIGURED DIMENSIONS.
3. THE PROPOSED WORKS SHOWN ARE ILLUSTRATIVE ONLY AND WILL BE SUBJECT TO CHANGE AS PART OF DETAILED DESIGN DEVELOPMENT. ANY CHANGES WILL BE LIMITED TO BEING WITHIN THE ORDER LIMITS AND ANY OTHER CONSTRAINTS INCLUDED IN THE DEVELOPMENT CONSENT ORDER.
4. THESE LAND PLANS SHOULD BE READ IN CONJUNCTION WITH OTHER PLANS AND DOCUMENTS IN THE DEVELOPMENT CONSENT ORDER IN PARTICULAR THE BOOK OF REFERENCE [EN01041/DR/4.3] AND THE STATEMENT OF REASONS [EN01041/DR/4.1].

© Crown copyright and database rights 2025, Ordnance Survey AC0000808122

© Crown copyright material is reproduced with the permission of Land Registry under delegated authority from the controller of HMSO.

This material may not be copied, distributed, sold or published without the formal permission of Land Registry.

May contain public sector information licensed under the Open Government Licence v3.0.

**ISSUE/REVISION**

I/R	DATE	DESCRIPTION
03	26/05/2026	DEADLINE 3
02	10/03/2026	PRELIMINARY MEETING
01	12/11/2025	SS1 Response - Post Submission
00	03/10/2025	FOR DCO APPLICATION

**Key**

Order Limits

**Scale**

Original Size (A1) 1:2,500 @ A1

**Purpose of Issue**

DCO APPLICATION

**Project Number**

EN01041

**Reference Number**

EN01041/DR/2.2

**Sheet Title**

2.2 LAND AND CROWN LAND PLANS IN ACCORDANCE WITH REGULATION 5(2)(i) ~~and 5(2)(n)~~ OF THE INFRASTRUCTURE PLANNING (APPLICATIONS: PRESCRIBED FORMS AND PROCEDURE REGULATIONS 2009)

**Sheet Number**

Sheet 1 of 14

Scale: 1:2,500

Rev: 032





**Project**

EAST PARK ENERGY PROJECT

**Client**

BROCKWELL STORAGE AND SOLAR

**Consultant**

**WSP Ltd**  
70 Chancery Lane  
London  
WC2A 1AF  
United Kingdom  
Tel +44 (0)20 7314 5000  
www.wsp.com

**Notes**

1. ALL DIMENSIONS IN METERS UNLESS STATED OTHERWISE.
2. DO NOT SCALE FROM THIS DRAWING USE ONLY FIGURED DIMENSIONS.
3. THE PROPOSED WORKS SHOWN ARE ILLUSTRATIVE ONLY AND WILL BE SUBJECT TO CHANGE AS PART OF DETAILED DESIGN DEVELOPMENT. ANY CHANGES WILL BE LIMITED TO BEING WITHIN THE ORDER LIMITS AND ANY OTHER CONSTRAINTS INCLUDED IN THE DEVELOPMENT CONSENT ORDER.
4. THESE LAND PLANS SHOULD BE READ IN CONJUNCTION WITH OTHER PLANS AND DOCUMENTS IN THE DEVELOPMENT CONSENT ORDER IN PARTICULAR THE BOOK OF REFERENCE [EN010141/DR/4.3] AND THE STATEMENT OF REASONS [EN010141/DR/4.1].

© Crown copyright and database rights 2025, Ordnance Survey AC0000808122

© Crown copyright material is reproduced with the permission of Land Registry under delegated authority from the controller of HMSO.

This material may not be copied, distributed, sold or published without the formal permission of Land Registry.

May contain public sector information licensed under the Open Government Licence v3.0.

**ISSUE/REVISION**

I/R	DATE	DESCRIPTION
03	26/05/2026	DEADLINE 3
02	10/03/2026	PRELIMINARY MEETING
01	12/11/2025	SS1 Response - Post Submission
00	03/10/2025	FOR DCO APPLICATION

**Key**

- Order Limits
- Acquisition of Rights

**Scale**

Original Size (A1) 1:2,500 @ A1

**Purpose of Issue**

DCO APPLICATION

**Project Number**

EN01041

**Reference Number**

EN01041/DR/2.2

**Sheet Title**

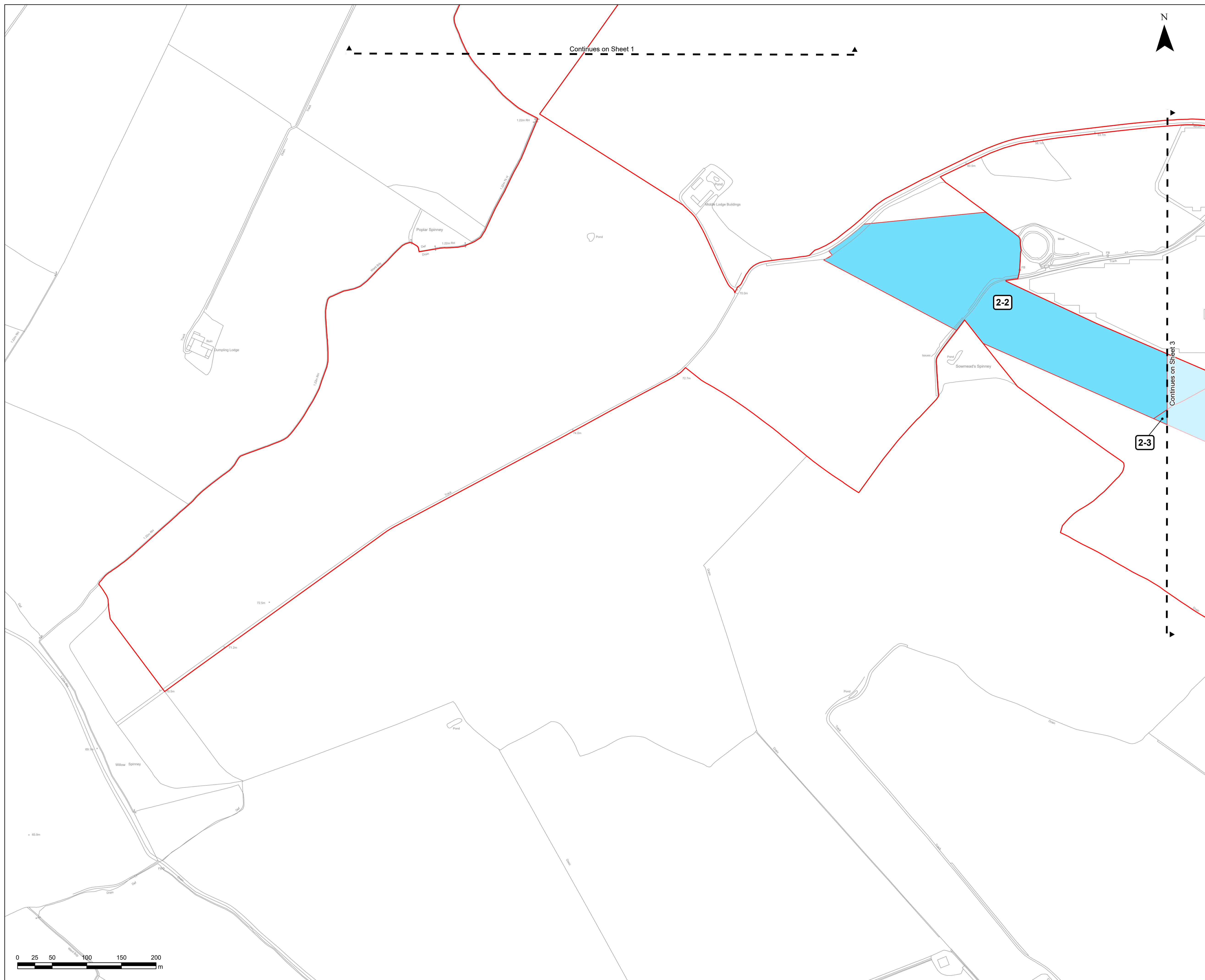
2.2 LAND AND CROWN LAND PLANS IN ACCORDANCE WITH REGULATION 5(2)(i) and 5(2)(h) OF THE INFRASTRUCTURE PLANNING (APPLICATIONS: PRESCRIBED FORMS AND PROCEDURE REGULATIONS 2009)

**Sheet Number**

Sheet 2 of 14

Scale: 1:2,500

Rev: 032



Continues on Sheet 1

Continues on Sheet 3

2-2

2-3





**Project**

EAST PARK ENERGY PROJECT

**Client**

BROCKWELL STORAGE AND SOLAR

**Consultant**

**WSP Ltd**  
70 Chancery Lane  
London  
WC2A 1AF  
United Kingdom  
Tel +44 (0)20 7314 5000  
www.wsp.com

**Notes**

1. ALL DIMENSIONS IN METERS UNLESS STATED OTHERWISE.
2. DO NOT SCALE FROM THIS DRAWING USE ONLY FIGURED DIMENSIONS.
3. THE PROPOSED WORKS SHOWN ARE ILLUSTRATIVE ONLY AND WILL BE SUBJECT TO CHANGE AS PART OF DETAILED DESIGN DEVELOPMENT. ANY CHANGES WILL BE LIMITED TO BEING WITHIN THE ORDER LIMITS AND ANY OTHER CONSTRAINTS INCLUDED IN THE DEVELOPMENT CONSENT ORDER.
4. THESE LAND PLANS SHOULD BE READ IN CONJUNCTION WITH OTHER PLANS AND DOCUMENTS IN THE DEVELOPMENT CONSENT ORDER IN PARTICULAR THE BOOK OF REFERENCE [EN010141/DR/4.3] AND THE STATEMENT OF REASONS [EN010141/DR/4.1].

© Crown copyright and database rights 2025, Ordnance Survey AC0000808122

© Crown copyright material is reproduced with the permission of Land Registry under delegated authority from the controller of HMSO.

This material may not be copied, distributed, sold or published without the formal permission of Land Registry.

May contain public sector information licensed under the Open Government Licence v3.0.

**ISSUE/REVISION**

I/R	DATE	DESCRIPTION
03	26/05/2026	DEADLINE 3
02	10/03/2026	Preliminary Meeting
01	12/11/2025	SS1 Response - Post Submission
00	03/10/2025	FOR DCO APPLICATION

**Key**

- Order Limits
- Acquisition of Rights
- Temporary Use

**Scale**

Original Size (A1) 1:2,500 @ A1

**Purpose of Issue**

DCO APPLICATION

**Project Number**

EN01041

**Reference Number**

EN01041/DR/2.2

**Sheet Title**

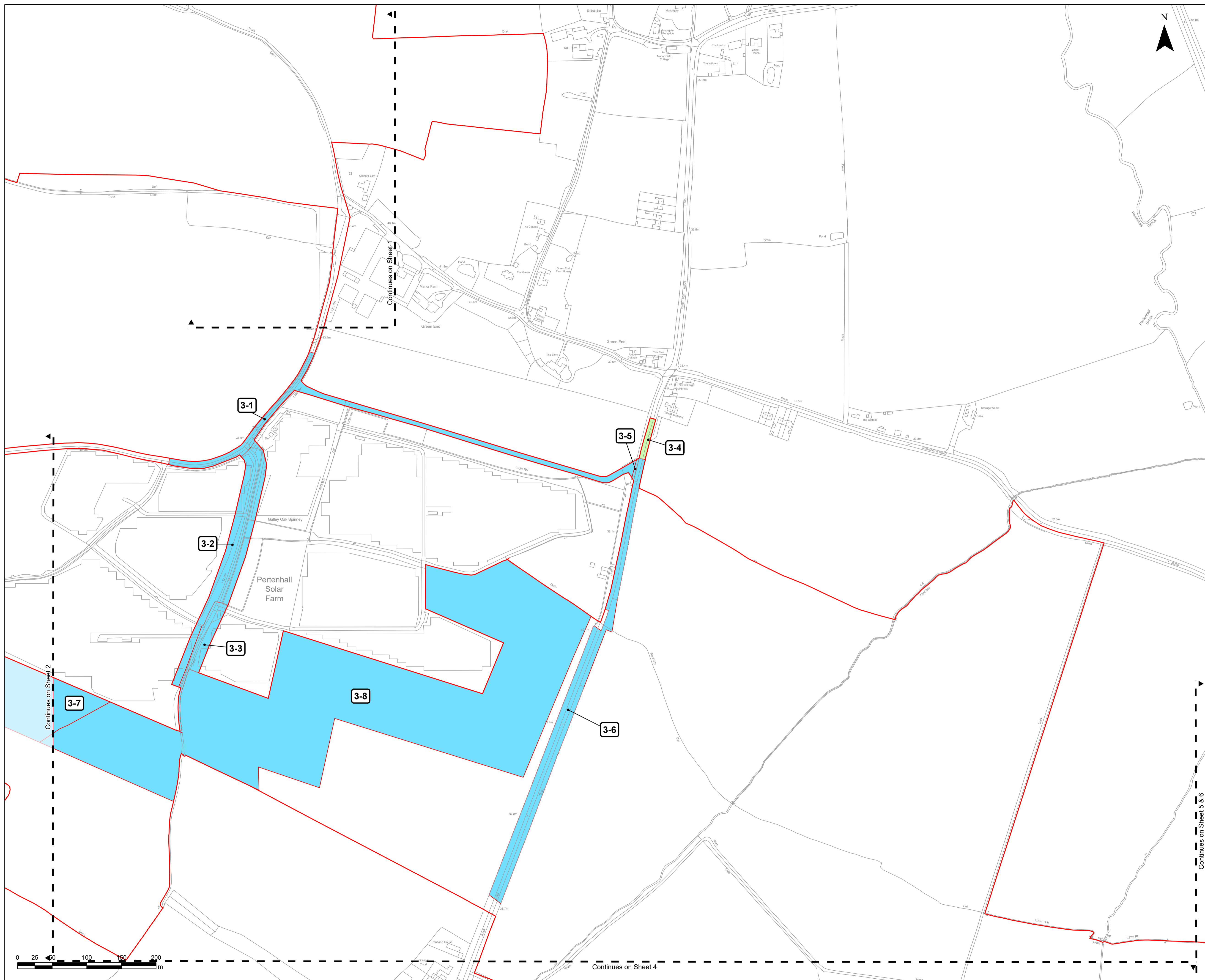
2.2 LAND AND CROWN LAND PLANS IN ACCORDANCE WITH REGULATION 5(2)(i) and 5(2)(n) OF THE INFRASTRUCTURE PLANNING (APPLICATIONS: PRESCRIBED FORMS AND PROCEDURE REGULATIONS 2009)

**Sheet Number**

Sheet 3 of 14

Scale: 1:2,500

Rev: 032





**Project**

EAST PARK ENERGY PROJECT

**Client**

BROCKWELL STORAGE AND SOLAR

**Consultant**

**WSP Ltd**  
70 Chancery Lane  
London  
WC2A 1AF  
United Kingdom  
Tel +44 (0)20 7314 5000  
www.wsp.com

**Notes**

1. ALL DIMENSIONS IN METERS UNLESS STATED OTHERWISE.
2. DO NOT SCALE FROM THIS DRAWING USE ONLY FIGURED DIMENSIONS.
3. THE PROPOSED WORKS SHOWN ARE ILLUSTRATIVE ONLY AND WILL BE SUBJECT TO CHANGE AS PART OF DETAILED DESIGN DEVELOPMENT. ANY CHANGES WILL BE LIMITED TO BEING WITHIN THE ORDER LIMITS AND ANY OTHER CONSTRAINTS INCLUDED IN THE DEVELOPMENT CONSENT ORDER.
4. THESE LAND PLANS SHOULD BE READ IN CONJUNCTION WITH OTHER PLANS AND DOCUMENTS IN THE DEVELOPMENT CONSENT ORDER IN PARTICULAR THE BOOK OF REFERENCE [EN01041/DR/4.3] AND THE STATEMENT OF REASONS [EN01041/DR/4.1].

© Crown copyright and database rights 2025, Ordnance Survey AC0000808122

© Crown copyright material is reproduced with the permission of Land Registry under delegated authority from the controller of HMSO.

This material may not be copied, distributed, sold or published without the formal permission of Land Registry.

May contain public sector information licensed under the Open Government Licence v3.0.

**ISSUE/REVISION**

I/R	DATE	DESCRIPTION
03	26/05/2026	DEADLINE 3
02	10/03/2026	PRELIMINARY MEETING
01	12/11/2025	SS1 Response - Post Submission
00	03/10/2025	FOR DCO APPLICATION

**Key**

Order Limits

**Scale**

Original Size (A1) 1:2,500 @ A1

**Purpose of Issue**

DCO APPLICATION

**Project Number**

EN01041

**Reference Number**

EN01041/DR/2.2

**Sheet Title**

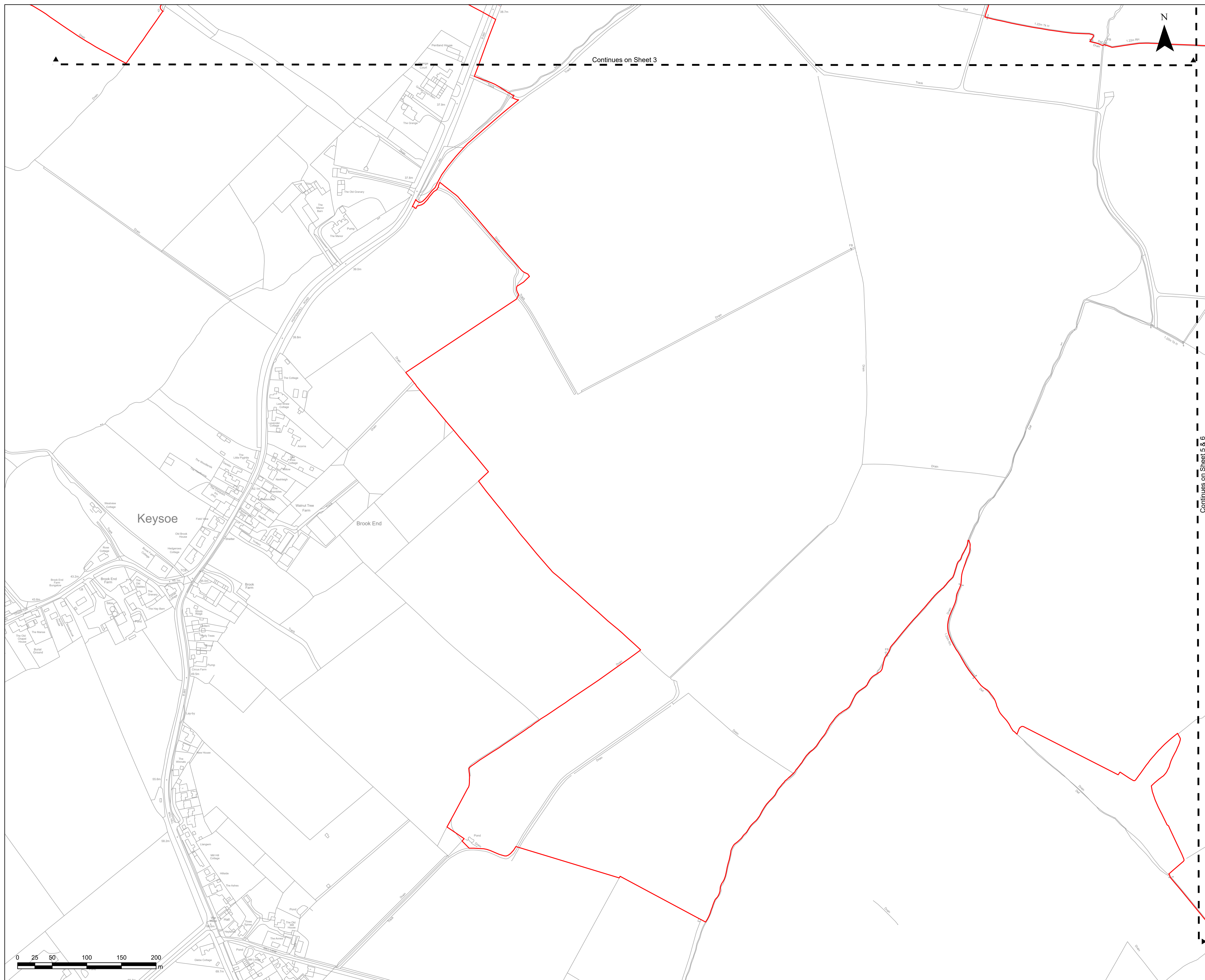
2.2 LAND AND CROWN LAND PLANS IN ACCORDANCE WITH REGULATION 5(2)(i) ~~and 5(2)(n)~~ OF THE INFRASTRUCTURE PLANNING (APPLICATIONS: PRESCRIBED FORMS AND PROCEDURE REGULATIONS 2009)

**Sheet Number**

Sheet 4 of 14

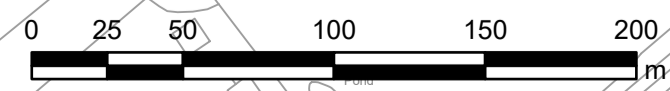
Scale: 1:2,500

Rev: 032



Continues on Sheet 3

Continues on Sheet 5 & 6





**Project**

EAST PARK ENERGY PROJECT

**Client**

BROCKWELL STORAGE AND SOLAR

**Consultant**

**WSP Ltd**  
70 Chancery Lane  
London  
WC2A 1AF  
United Kingdom  
Tel +44 (0)20 7314 5000  
www.wsp.com

**Notes**

1. ALL DIMENSIONS IN METERS UNLESS STATED OTHERWISE.
2. DO NOT SCALE FROM THIS DRAWING USE ONLY FIGURED DIMENSIONS.
3. THE PROPOSED WORKS SHOWN ARE ILLUSTRATIVE ONLY AND WILL BE SUBJECT TO CHANGE AS PART OF DETAILED DESIGN DEVELOPMENT. ANY CHANGES WILL BE LIMITED TO BEING WITHIN THE ORDER LIMITS AND ANY OTHER CONSTRAINTS INCLUDED IN THE DEVELOPMENT CONSENT ORDER.
4. THESE LAND PLANS SHOULD BE READ IN CONJUNCTION WITH OTHER PLANS AND DOCUMENTS IN THE DEVELOPMENT CONSENT ORDER IN PARTICULAR THE BOOK OF REFERENCE [EN010141/DR/4.3] AND THE STATEMENT OF REASONS [EN010141/DR/4.1].

© Crown copyright and database rights 2025, Ordnance Survey AC0000808122

© Crown copyright material is reproduced with the permission of Land Registry under delegated authority from the controller of HMSO.

This material may not be copied, distributed, sold or published without the formal permission of Land Registry.

May contain public sector information licensed under the Open Government Licence v3.0.

**ISSUE/REVISION**

I/R	DATE	DESCRIPTION
03	26/05/2026	DEADLINE 3
02	10/03/2026	PRELIMINARY MEETING
01	12/11/2025	SS1 Response - Post Submission
00	03/10/2025	FOR DCO APPLICATION

**Key**

- Order Limits
- Acquisition of Rights
- Temporary Use

**Scale**

Original Size (A1) 1:2,500 @ A1

**Purpose of Issue**

DCO APPLICATION

**Project Number**

EN01041

**Reference Number**

EN01041/DR/2.2

**Sheet Title**

2.2 LAND AND CROWN LAND PLANS IN ACCORDANCE WITH REGULATION 5(2)(i) and 5(2)(n) OF THE INFRASTRUCTURE PLANNING (APPLICATIONS: PRESCRIBED FORMS AND PROCEDURE REGULATIONS 2009)

**Sheet Number**

Sheet 5 of 14

Scale: 1:2,500

Rev: 032



Continues on Sheet 3 & 4

Continues on Sheet 6

Continues on Sheet 7

**Project**

EAST PARK ENERGY PROJECT

**Client**

BROCKWELL STORAGE AND SOLAR

**Consultant**

**WSP Ltd**  
 70 Chancery Lane  
 London  
 WC2A 1AF  
 United Kingdom  
 Tel +44 (0)20 7314 5000  
 www.wsp.com

**Notes**

1. ALL DIMENSIONS IN METERS UNLESS STATED OTHERWISE.
2. DO NOT SCALE FROM THIS DRAWING USE ONLY FIGURED DIMENSIONS.
3. THE PROPOSED WORKS SHOWN ARE ILLUSTRATIVE ONLY AND WILL BE SUBJECT TO CHANGE AS PART OF DETAILED DESIGN DEVELOPMENT. ANY CHANGES WILL BE LIMITED TO BEING WITHIN THE ORDER LIMITS AND ANY OTHER CONSTRAINTS INCLUDED IN THE DEVELOPMENT CONSENT ORDER.
4. THESE LAND PLANS SHOULD BE READ IN CONJUNCTION WITH OTHER PLANS AND DOCUMENTS IN THE DEVELOPMENT CONSENT ORDER IN PARTICULAR THE BOOK OF REFERENCE [EN010141/DR/4.3] AND THE STATEMENT OF REASONS [EN010141/DR/4.1].

© Crown copyright and database rights 2025, Ordnance Survey AC0000808122

© Crown copyright material is reproduced with the permission of Land Registry under delegated authority from the controller of HMSO.

This material may not be copied, distributed, sold or published without the formal permission of Land Registry.

May contain public sector information licensed under the Open Government Licence v3.0.

**ISSUE/REVISION**

I/R	DATE	DESCRIPTION
03	26/05/2026	DEADLINE 3
02	10/03/2026	PRELIMINARY MEETING
01	12/11/2025	SS1 Response - Post Submission
00	03/10/2025	FOR DCO APPLICATION

**Key**

- Order Limits
- Acquisition of Rights
- Temporary Use

**Scale**

Original Size (A1) 1:2,500 @ A1

**Purpose of Issue**

DCO APPLICATION

**Project Number**

EN01041

**Reference Number**

EN01041/DR/2.2

**Sheet Title**

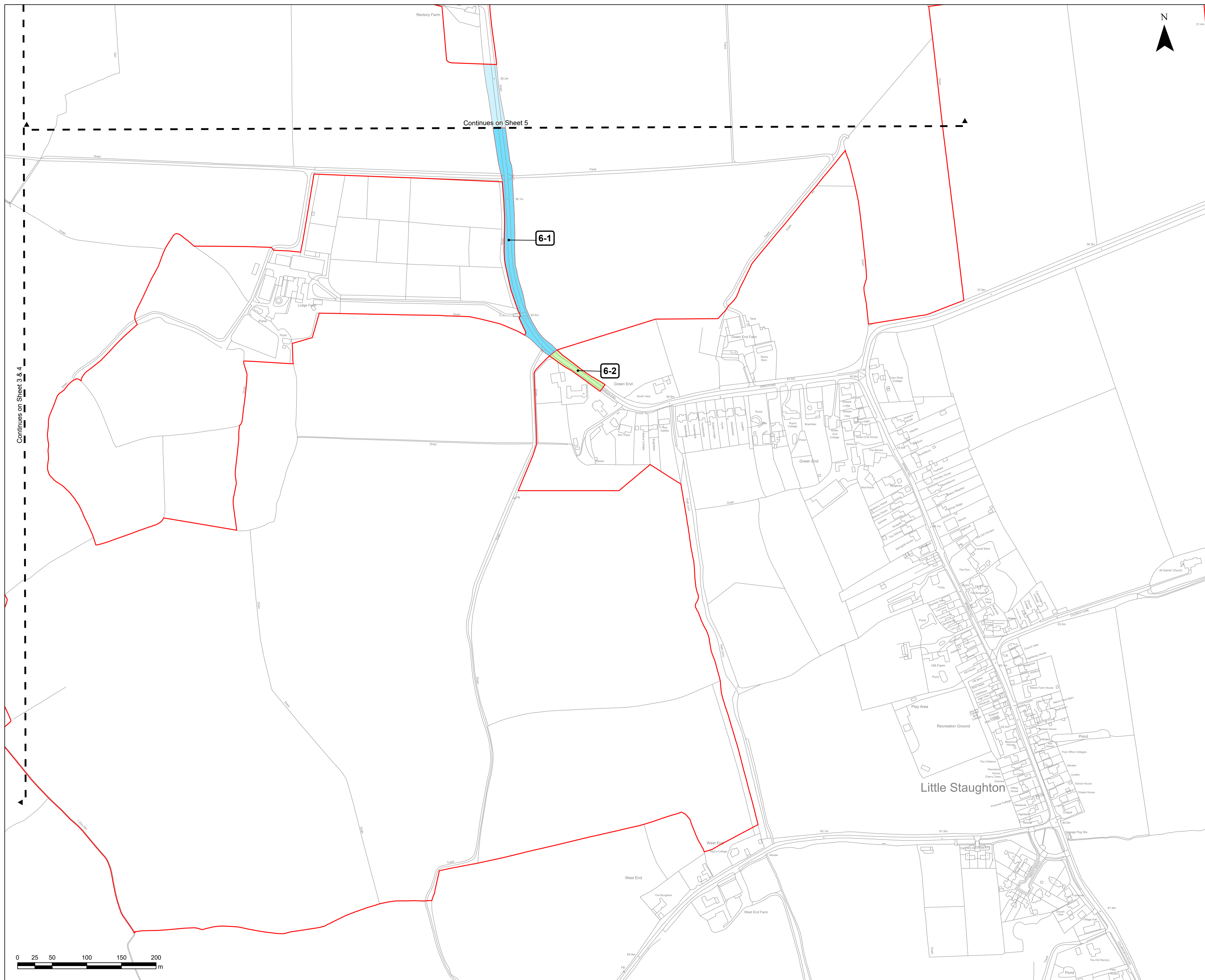
2.2 LAND AND CROWN LAND PLANS IN ACCORDANCE WITH REGULATION 5(2)(i) ~~and 5(2)(n)~~ OF THE INFRASTRUCTURE PLANNING (APPLICATIONS: PRESCRIBED FORMS AND PROCEDURE REGULATIONS 2009)

**Sheet Number**

Sheet 6 of 14

Scale: 1:2,500

Rev: 032



Continues on Sheet 3 & 4

Continues on Sheet 5

6-1

6-2

Little Staughton





**Project**

EAST PARK ENERGY PROJECT

**Client**

BROCKWELL STORAGE AND SOLAR

**Consultant**

**WSP Ltd**  
70 Chancery Lane  
London  
WC2A 1AF  
United Kingdom  
Tel +44 (0)20 7314 5000  
www.wsp.com

**Notes**

1. ALL DIMENSIONS IN METERS UNLESS STATED OTHERWISE.
2. DO NOT SCALE FROM THIS DRAWING USE ONLY FIGURED DIMENSIONS.
3. THE PROPOSED WORKS SHOWN ARE ILLUSTRATIVE ONLY AND WILL BE SUBJECT TO CHANGE AS PART OF DETAILED DESIGN DEVELOPMENT. ANY CHANGES WILL BE LIMITED TO BEING WITHIN THE ORDER LIMITS AND ANY OTHER CONSTRAINTS INCLUDED IN THE DEVELOPMENT CONSENT ORDER.
4. THESE LAND PLANS SHOULD BE READ IN CONJUNCTION WITH OTHER PLANS AND DOCUMENTS IN THE DEVELOPMENT CONSENT ORDER IN PARTICULAR THE BOOK OF REFERENCE [EN010141/DR/4.3] AND THE STATEMENT OF REASONS [EN010141/DR/4.1].

© Crown copyright and database rights 2025, Ordnance Survey AC0000808122

© Crown copyright material is reproduced with the permission of Land Registry under delegated authority from the controller of HMSO.

This material may not be copied, distributed, sold or published without the formal permission of Land Registry.

May contain public sector information licensed under the Open Government Licence v3.0.

**ISSUE/REVISION**

I/R	DATE	DESCRIPTION
03	26/05/2026	DEADLINE 3
02	10/03/2026	PRELIMINARY MEETING
01	12/11/2025	SS1 Response - Post Submission
00	03/10/2025	FOR DCO APPLICATION

**Key**

- Order Limits
- Acquisition of Rights
- Temporary Use

**Scale**

Original Size (A1) 1:2,500 @ A1

**Purpose of Issue**

DCO APPLICATION

**Project Number**

EN01041

**Reference Number**

EN01041/DR/2.2

**Sheet Title**

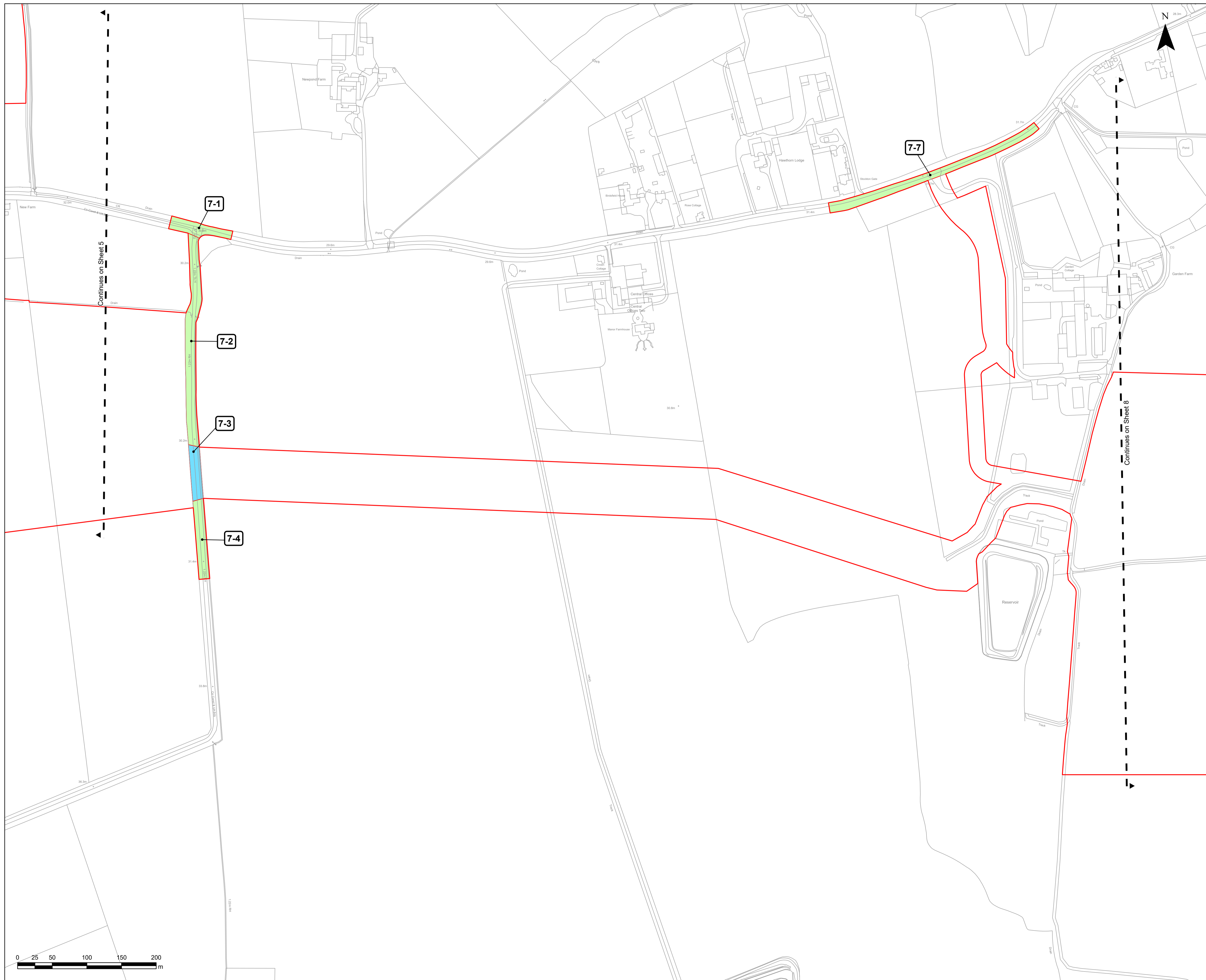
2.2 LAND AND CROWN LAND PLANS IN ACCORDANCE WITH REGULATION 5(2)(i) and 5(2)(n) OF THE INFRASTRUCTURE PLANNING (APPLICATIONS: PRESCRIBED FORMS AND PROCEDURE REGULATIONS 2009)

**Sheet Number**

Sheet 7 of 14

Scale: 1:2,500

Rev: 032







**Project**

EAST PARK ENERGY PROJECT

**Client**

BROCKWELL STORAGE AND SOLAR

**Consultant**

**WSP Ltd**  
70 Chancery Lane  
London  
WC2A 1AF  
United Kingdom  
Tel +44 (0)20 7314 5000  
www.wsp.com

**Notes**

1. ALL DIMENSIONS IN METERS UNLESS STATED OTHERWISE.
2. DO NOT SCALE FROM THIS DRAWING USE ONLY FIGURED DIMENSIONS.
3. THE PROPOSED WORKS SHOWN ARE ILLUSTRATIVE ONLY AND WILL BE SUBJECT TO CHANGE AS PART OF DETAILED DESIGN DEVELOPMENT. ANY CHANGES WILL BE LIMITED TO BEING WITHIN THE ORDER LIMITS AND ANY OTHER CONSTRAINTS INCLUDED IN THE DEVELOPMENT CONSENT ORDER.
4. THESE LAND PLANS SHOULD BE READ IN CONJUNCTION WITH OTHER PLANS AND DOCUMENTS IN THE DEVELOPMENT CONSENT ORDER IN PARTICULAR THE BOOK OF REFERENCE [EN010141/DR/4.3] AND THE STATEMENT OF REASONS [EN010141/DR/4.1].

© Crown copyright and database rights 2025, Ordnance Survey AC0000808122

© Crown copyright material is reproduced with the permission of Land Registry under delegated authority from the controller of HMSO.

This material may not be copied, distributed, sold or published without the formal permission of Land Registry.

May contain public sector information licensed under the Open Government Licence v3.0.

**ISSUE/REVISION**

I/R	DATE	DESCRIPTION
03	26/05/2026	DEADLINE 3
02	10/03/2026	PRELIMINARY MEETING
01	12/11/2025	SS1 Response - Post Submission
00	03/10/2025	FOR DCO APPLICATION

**Key**

- Order Limits
- Acquisition of Rights
- Temporary Use

**Scale**

Original Size (A1) 1:2,500 @ A1

**Purpose of Issue**

DCO APPLICATION

**Project Number**

EN01041

**Reference Number**

EN01041/DR/2.2

**Sheet Title**

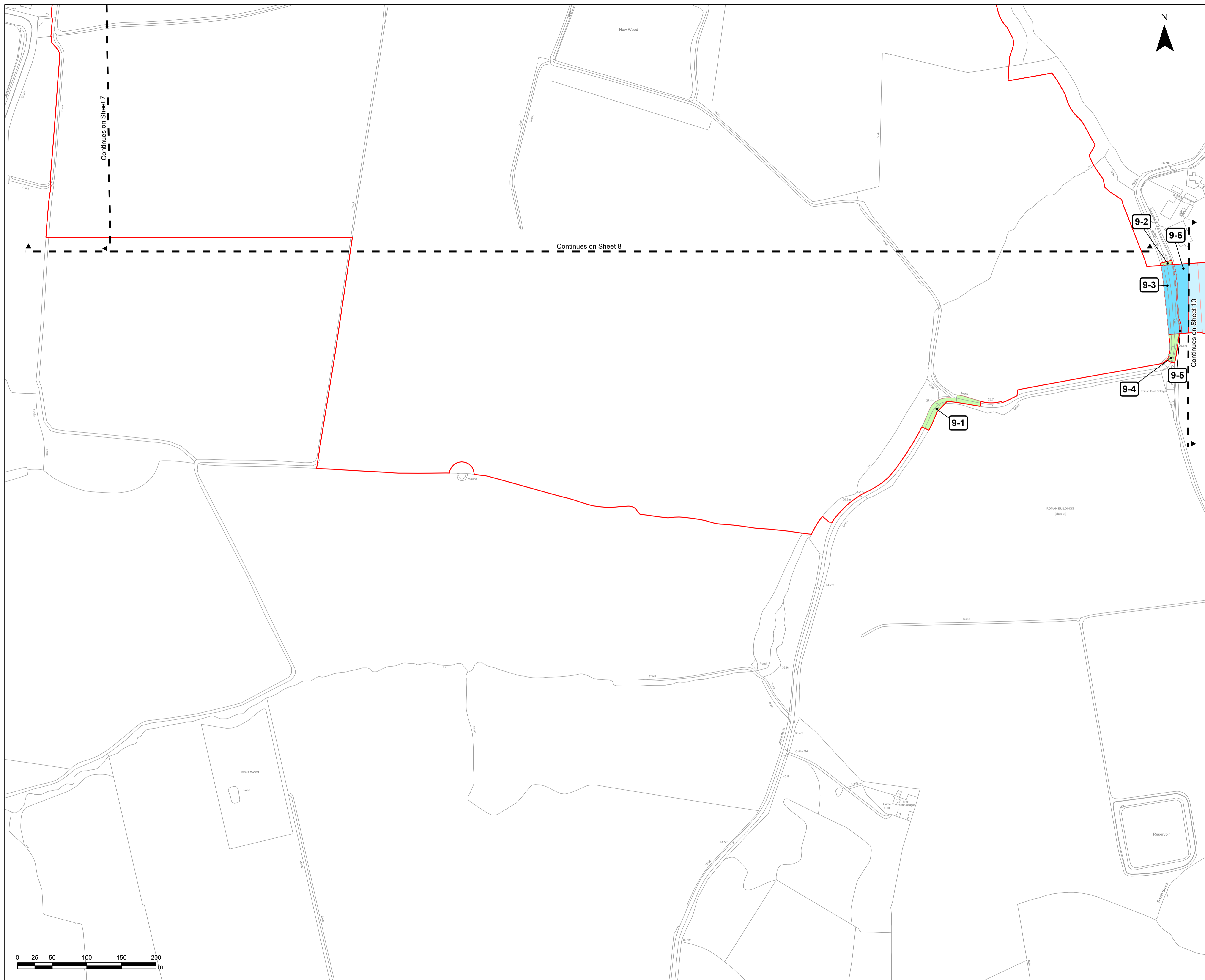
2.2 LAND AND CROWN LAND PLANS IN ACCORDANCE WITH REGULATION 5(2)(i) and 5(2)(h) OF THE INFRASTRUCTURE PLANNING (APPLICATIONS: PRESCRIBED FORMS AND PROCEDURE REGULATIONS 2009)

**Sheet Number**

Sheet 9 of 14

Scale: 1:2,500

Rev: 032



Continues on Sheet 7

Continues on Sheet 8

Continues on Sheet 10





**Project**

EAST PARK ENERGY PROJECT

**Client**

BROCKWELL STORAGE AND SOLAR

**Consultant**

**WSP Ltd**  
70 Chancery Lane  
London  
WC2A 1AF  
United Kingdom  
Tel +44 (0)20 7314 5000  
www.wsp.com

**Notes**

1. ALL DIMENSIONS IN METERS UNLESS STATED OTHERWISE.
2. DO NOT SCALE FROM THIS DRAWING USE ONLY FIGURED DIMENSIONS.
3. THE PROPOSED WORKS SHOWN ARE ILLUSTRATIVE ONLY AND WILL BE SUBJECT TO CHANGE AS PART OF DETAILED DESIGN DEVELOPMENT. ANY CHANGES WILL BE LIMITED TO BEING WITHIN THE ORDER LIMITS AND ANY OTHER CONSTRAINTS INCLUDED IN THE DEVELOPMENT CONSENT ORDER.
4. THESE LAND PLANS SHOULD BE READ IN CONJUNCTION WITH OTHER PLANS AND DOCUMENTS IN THE DEVELOPMENT CONSENT ORDER IN PARTICULAR THE BOOK OF REFERENCE [EN010141/DR/4.3] AND THE STATEMENT OF REASONS [EN010141/DR/4.1].

© Crown copyright and database rights 2025, Ordnance Survey AC0000808122

© Crown copyright material is reproduced with the permission of Land Registry under delegated authority from the controller of HMSO.

This material may not be copied, distributed, sold or published without the formal permission of Land Registry.

May contain public sector information licensed under the Open Government Licence v3.0.

**ISSUE/REVISION**

I/R	DATE	DESCRIPTION
03	26/05/2026	DEADLINE 3
02	10/03/2026	PRELIMINARY MEETING
01	12/11/2025	SS1 Response - Post Submission
00	03/10/2025	FOR DCO APPLICATION

**Key**

- Order Limits
- Acquisition of Rights
- Temporary Use

**Scale**

Original Size (A1) 1:2,500 @ A1

**Purpose of Issue**

DCO APPLICATION

**Project Number**

EN01041

**Reference Number**

EN01041/DR/2.2

**Sheet Title**

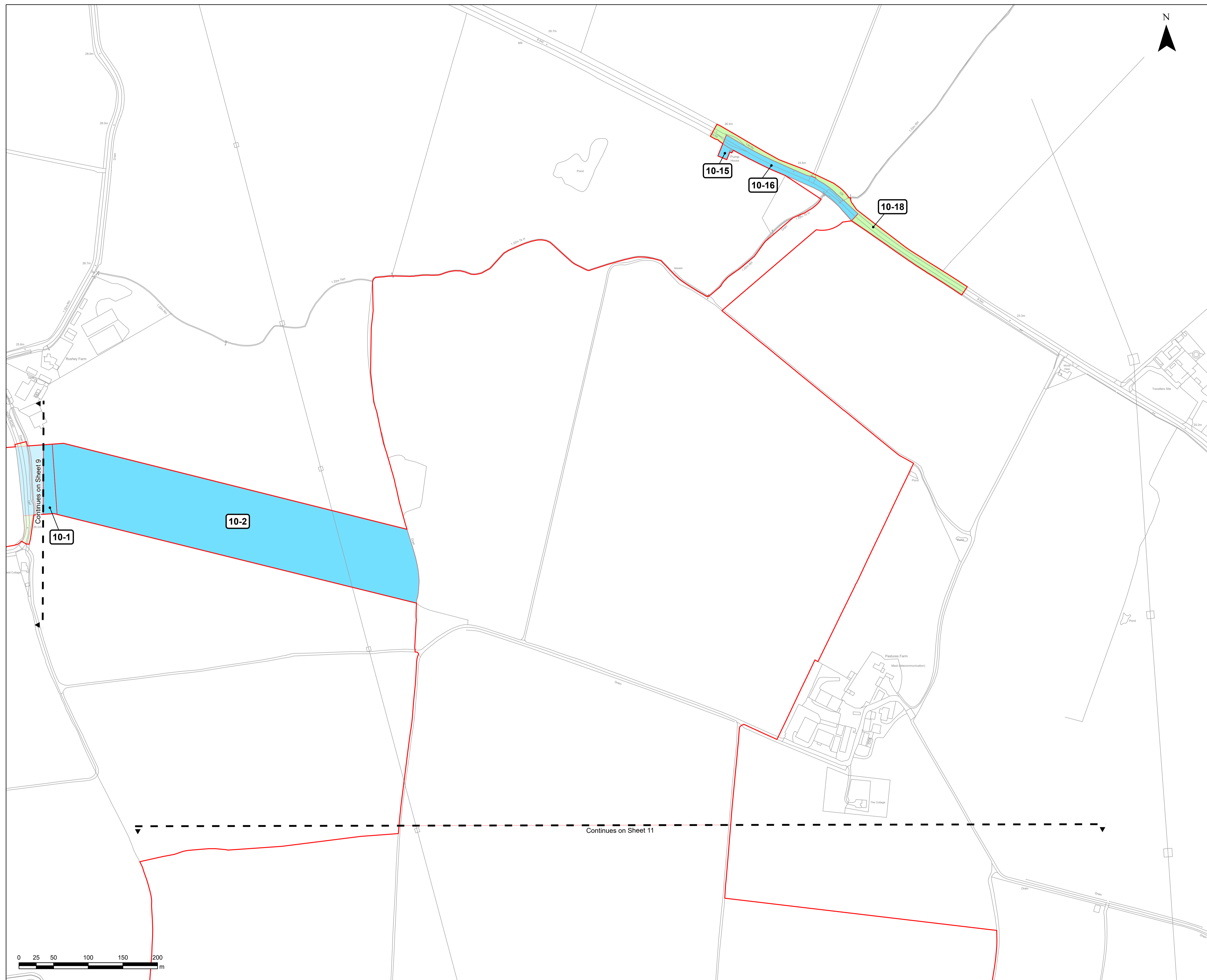
2.2 LAND AND CROWN LAND PLANS IN ACCORDANCE WITH REGULATION 5(2)(i) ~~and 5(2)(n)~~ OF THE INFRASTRUCTURE PLANNING (APPLICATIONS: PRESCRIBED FORMS AND PROCEDURE REGULATIONS 2009)

**Sheet Number**

Sheet 10 of 14

Scale: 1:2,500

Rev: 032





**Project**

EAST PARK ENERGY PROJECT

**Client**

BROCKWELL STORAGE AND SOLAR

**Consultant**

**WSP Ltd**  
70 Chancery Lane  
London  
WC2A 1AF  
United Kingdom  
Tel +44 (0)20 7314 5000  
www.wsp.com

**Notes**

1. ALL DIMENSIONS IN METERS UNLESS STATED OTHERWISE.
2. DO NOT SCALE FROM THIS DRAWING USE ONLY FIGURED DIMENSIONS.
3. THE PROPOSED WORKS SHOWN ARE ILLUSTRATIVE ONLY AND WILL BE SUBJECT TO CHANGE AS PART OF DETAILED DESIGN DEVELOPMENT. ANY CHANGES WILL BE LIMITED TO BEING WITHIN THE ORDER LIMITS AND ANY OTHER CONSTRAINTS INCLUDED IN THE DEVELOPMENT CONSENT ORDER.
4. THESE LAND PLANS SHOULD BE READ IN CONJUNCTION WITH OTHER PLANS AND DOCUMENTS IN THE DEVELOPMENT CONSENT ORDER IN PARTICULAR THE BOOK OF REFERENCE [EN01041/DR/4.3] AND THE STATEMENT OF REASONS [EN01041/DR/4.1].

© Crown copyright and database rights 2025, Ordnance Survey AC0000808122

© Crown copyright material is reproduced with the permission of Land Registry under delegated authority from the controller of HMSO.

This material may not be copied, distributed, sold or published without the formal permission of Land Registry.

May contain public sector information licensed under the Open Government Licence v3.0.

**ISSUE/REVISION**

I/R	DATE	DESCRIPTION
03	26/05/2026	DEADLINE 3
02	10/03/2026	PRELIMINARY MEETING
01	12/11/2025	SS1 Response - Post Submission
00	03/10/2025	FOR DCO APPLICATION

**Key**

- Order Limits
- Acquisition of Rights

**Scale**

Original Size (A1) 1:2,500 @ A1

**Purpose of Issue**

DCO APPLICATION

**Project Number**

EN01041

**Reference Number**

EN01041/DR/2.2

**Sheet Title**

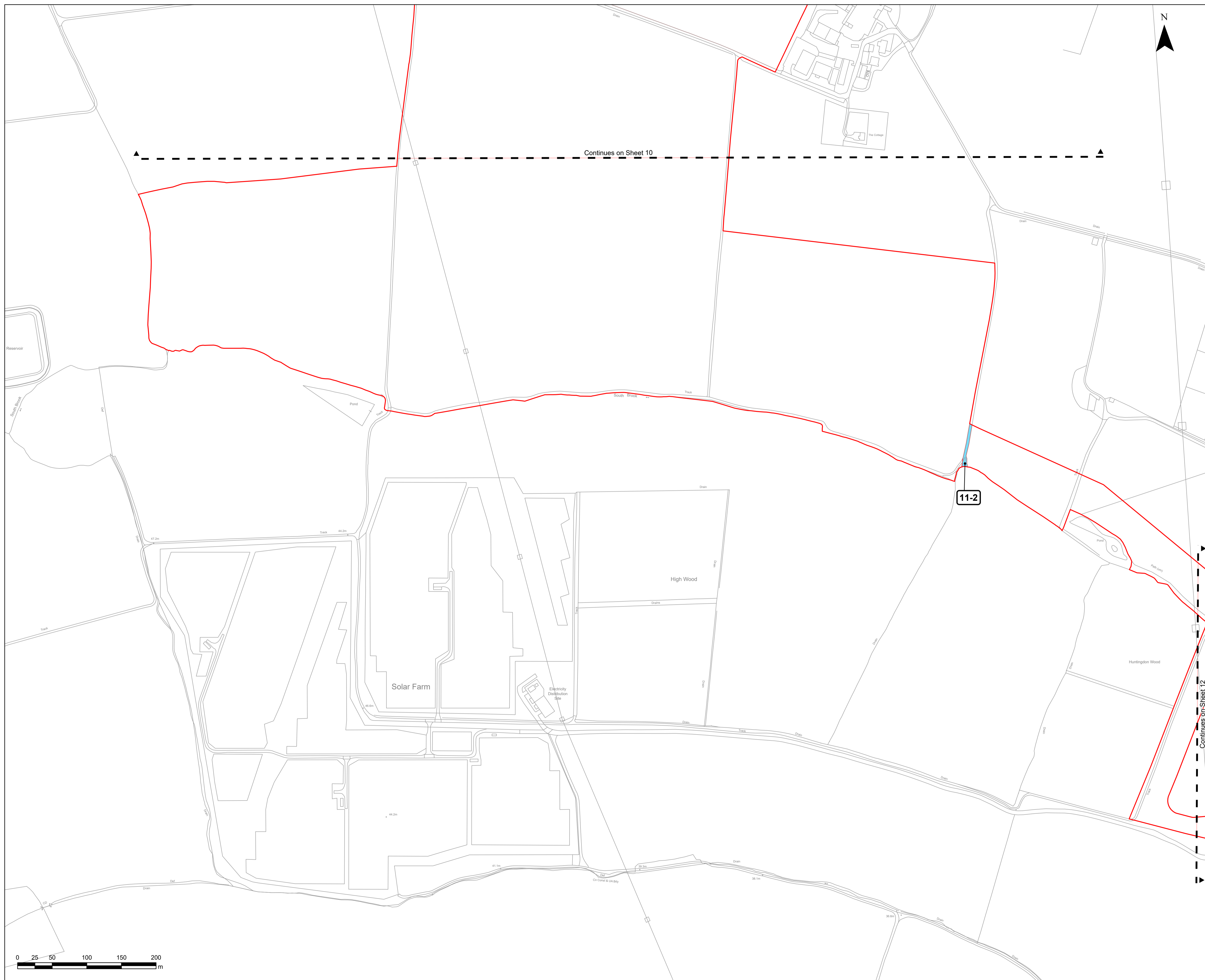
2.2 LAND AND CROWN LAND PLANS IN ACCORDANCE WITH REGULATION 5(2)(i) and 5(2)(n) OF THE INFRASTRUCTURE PLANNING (APPLICATIONS: PRESCRIBED FORMS AND PROCEDURE REGULATIONS 2009)

**Sheet Number**

Sheet 11 of 14

Scale: 1:2,500

Rev: 032





**Project**

EAST PARK ENERGY PROJECT

**Client**

BROCKWELL STORAGE AND SOLAR

**Consultant**

**WSP Ltd**  
70 Chancery Lane  
London  
WC2A 1AF  
United Kingdom  
Tel +44 (0)20 7314 5000  
www.wsp.com

**Notes**

1. ALL DIMENSIONS IN METERS UNLESS STATED OTHERWISE.
2. DO NOT SCALE FROM THIS DRAWING USE ONLY FIGURED DIMENSIONS.
3. THE PROPOSED WORKS SHOWN ARE ILLUSTRATIVE ONLY AND WILL BE SUBJECT TO CHANGE AS PART OF DETAILED DESIGN DEVELOPMENT. ANY CHANGES WILL BE LIMITED TO BEING WITHIN THE ORDER LIMITS AND ANY OTHER CONSTRAINTS INCLUDED IN THE DEVELOPMENT CONSENT ORDER.
4. THESE LAND PLANS SHOULD BE READ IN CONJUNCTION WITH OTHER PLANS AND DOCUMENTS IN THE DEVELOPMENT CONSENT ORDER IN PARTICULAR THE BOOK OF REFERENCE [EN010141/DR/4.3] AND THE STATEMENT OF REASONS [EN010141/DR/4.1].

© Crown copyright and database rights 2025, Ordnance Survey AC0000808122

© Crown copyright material is reproduced with the permission of Land Registry under delegated authority from the controller of HMSO.

This material may not be copied, distributed, sold or published without the formal permission of Land Registry.

May contain public sector information licensed under the Open Government Licence v3.0.

**ISSUE/REVISION**

I/R	DATE	DESCRIPTION
03	26/05/2026	DEADLINE 3
02	10/03/2026	PRELIMINARY MEETING
01	12/11/2025	SS1 Response - Post Submission
00	03/10/2025	FOR DCO APPLICATION

**Key**

- Order Limits
- Acquisition of Rights

**Scale**

Original Size (A1) 1:2,500 @ A1

**Purpose of Issue**

DCO APPLICATION

**Project Number**

EN01041

**Reference Number**

EN01041/DR/2.2

**Sheet Title**

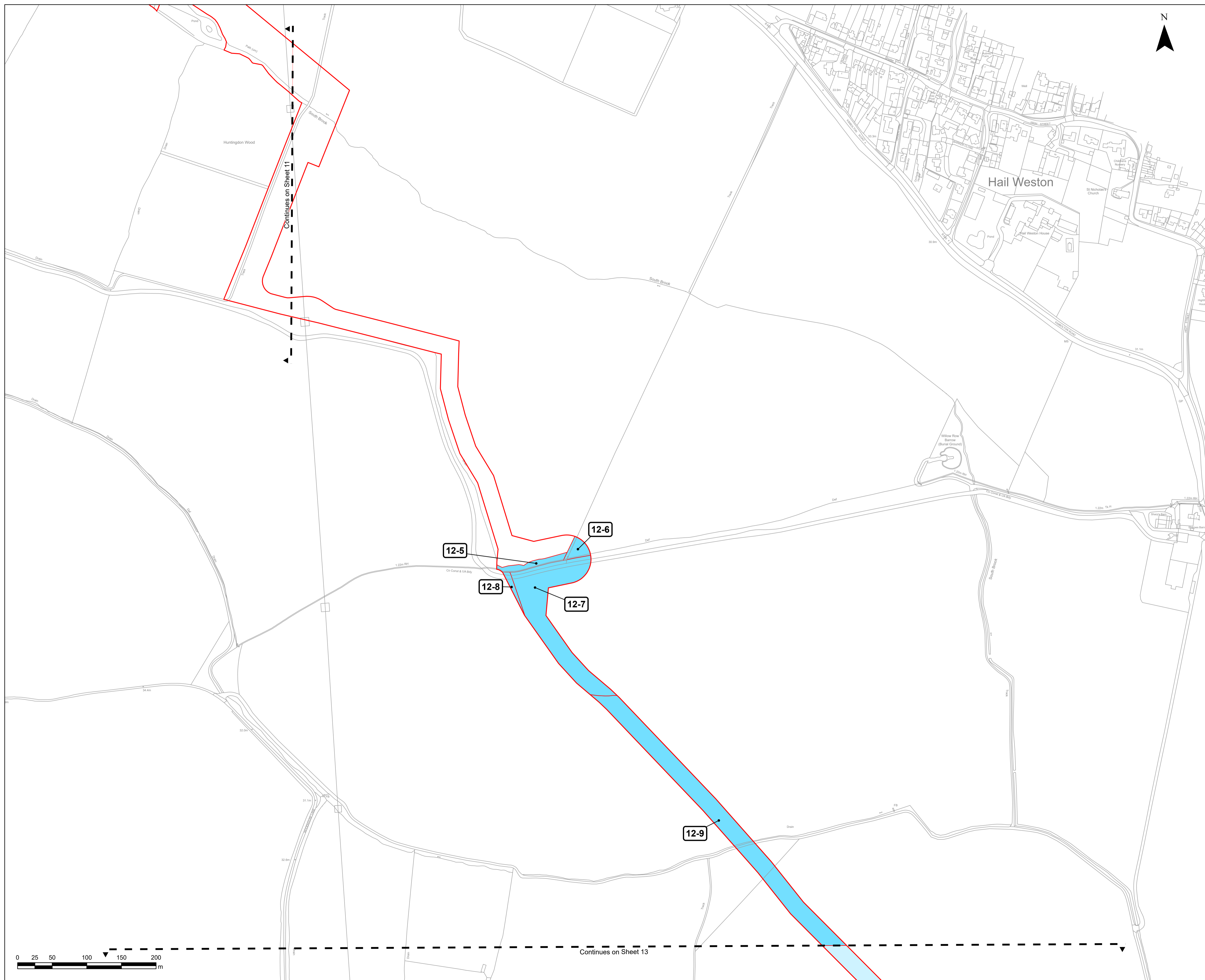
2.2 LAND AND CROWN LAND PLANS IN ACCORDANCE WITH REGULATION 5(2)(i) and 5(2)(n) OF THE INFRASTRUCTURE PLANNING (APPLICATIONS: PRESCRIBED FORMS AND PROCEDURE REGULATIONS 2009)

**Sheet Number**

Sheet 12 of 14

Scale: 1:2,500

Rev: 032



**Project**

EAST PARK ENERGY PROJECT

**Client**

BROCKWELL STORAGE AND SOLAR

**Consultant**

**WSP Ltd**  
70 Chancery Lane  
London  
WC2A 1AF  
United Kingdom  
Tel +44 (0)20 7314 5000  
www.wsp.com

**Notes**

1. ALL DIMENSIONS IN METERS UNLESS STATED OTHERWISE.
2. DO NOT SCALE FROM THIS DRAWING USE ONLY FIGURED DIMENSIONS.
3. THE PROPOSED WORKS SHOWN ARE ILLUSTRATIVE ONLY AND WILL BE SUBJECT TO CHANGE AS PART OF DETAILED DESIGN DEVELOPMENT. ANY CHANGES WILL BE LIMITED TO BEING WITHIN THE ORDER LIMITS AND ANY OTHER CONSTRAINTS INCLUDED IN THE DEVELOPMENT CONSENT ORDER.
4. THESE LAND PLANS SHOULD BE READ IN CONJUNCTION WITH OTHER PLANS AND DOCUMENTS IN THE DEVELOPMENT CONSENT ORDER IN PARTICULAR THE BOOK OF REFERENCE [EN010141/DR/4.3] AND THE STATEMENT OF REASONS [EN010141/DR/4.1].

© Crown copyright and database rights 2025, Ordnance Survey AC0000808122

© Crown copyright material is reproduced with the permission of Land Registry under delegated authority from the controller of HMSO.

This material may not be copied, distributed, sold or published without the formal permission of Land Registry.

May contain public sector information licensed under the Open Government Licence v3.0.

**ISSUE/REVISION**

I/R	DATE	DESCRIPTION
03	26/05/2026	DEADLINE 3
02	10/03/2026	PRELIMINARY MEETING
01	12/11/2025	SS1 Response - Post Submission
00	03/10/2025	FOR DCO APPLICATION

**Key**

- Order Limits
- Acquisition of Rights
- Temporary Use

**Scale**

Original Size (A1) 1:2,500 @ A1

**Purpose of Issue**

DCO APPLICATION

**Project Number**

EN01041

**Reference Number**

EN01041/DR/2.2

**Sheet Title**

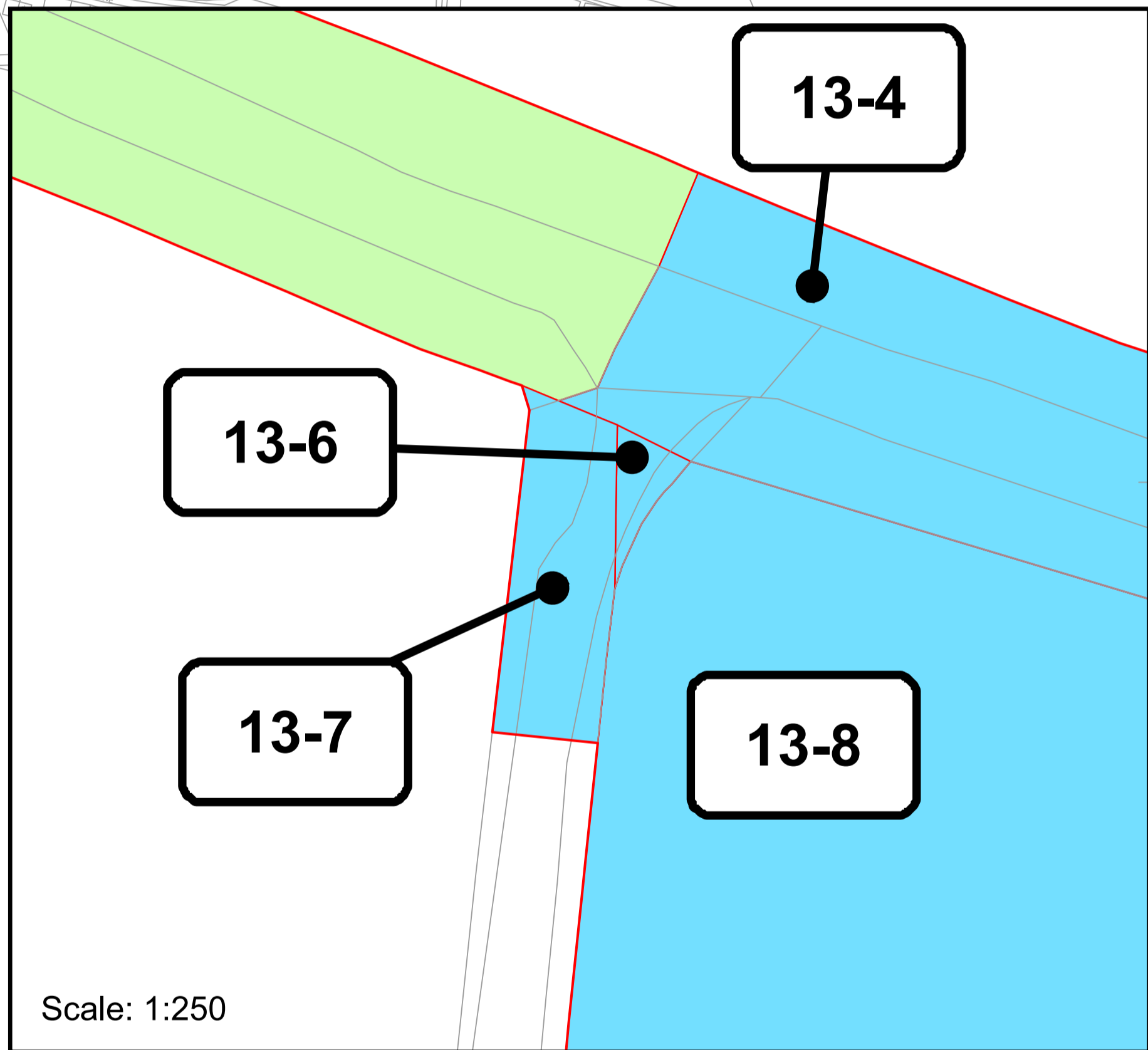
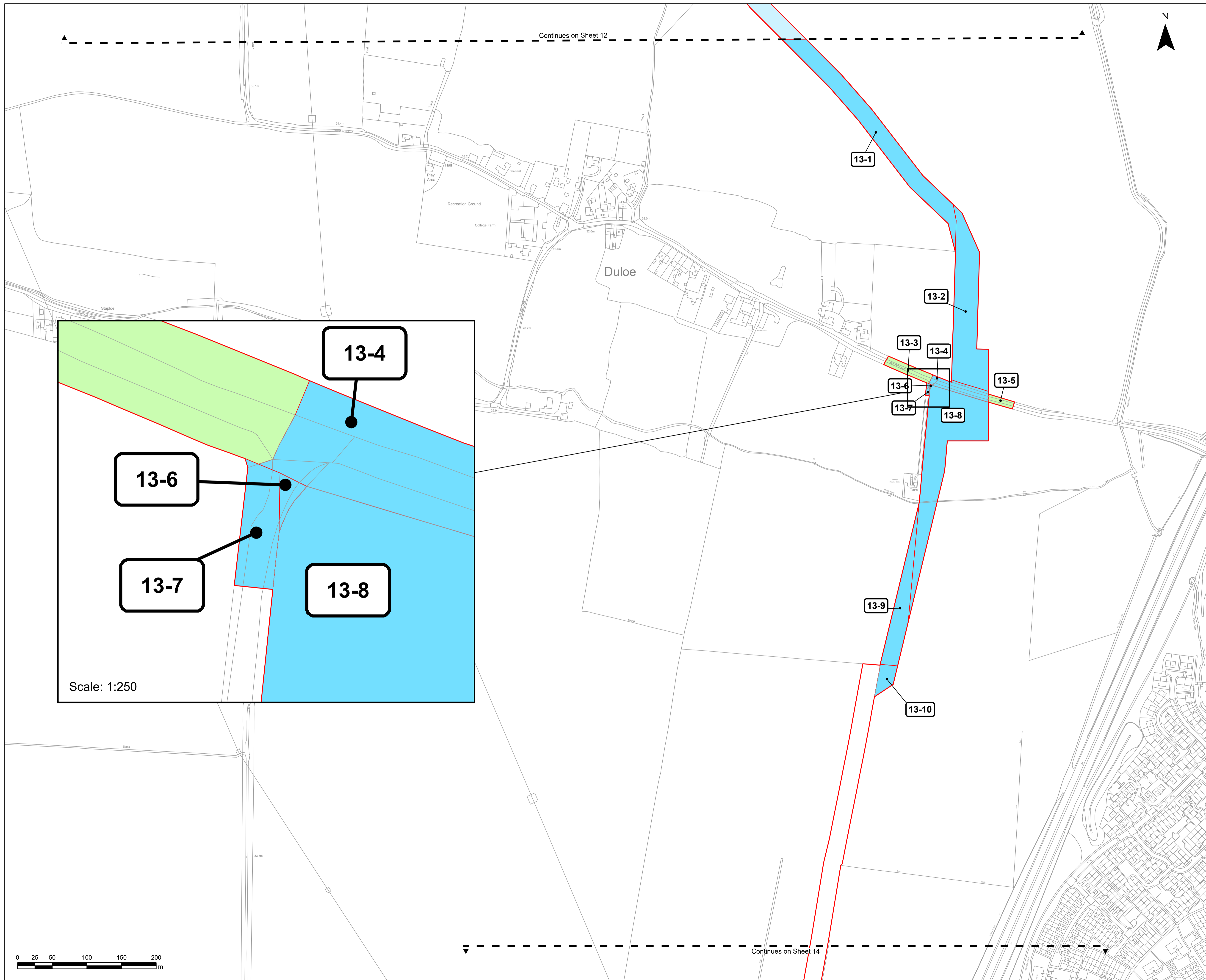
2.2 LAND AND CROWN LAND PLANS IN ACCORDANCE WITH REGULATION 5(2)(i) and 5(2)(n) OF THE INFRASTRUCTURE PLANNING (APPLICATIONS: PRESCRIBED FORMS AND PROCEDURE REGULATIONS 2009)

**Sheet Number**

Sheet 13 of 14

Scale: 1:2,500

Rev: 032



Continues on Sheet 12

Continues on Sheet 14

**Project**

EAST PARK ENERGY PROJECT

**Client**

BROCKWELL STORAGE AND SOLAR

**Consultant**

**WSP Ltd**  
70 Chancery Lane  
London  
WC2A 1AF  
United Kingdom  
Tel +44 (0)20 7314 5000  
www.wsp.com

**Notes**

1. ALL DIMENSIONS IN METERS UNLESS STATED OTHERWISE.
2. DO NOT SCALE FROM THIS DRAWING USE ONLY FIGURED DIMENSIONS.
3. THE PROPOSED WORKS SHOWN ARE ILLUSTRATIVE ONLY AND WILL BE SUBJECT TO CHANGE AS PART OF DETAILED DESIGN DEVELOPMENT. ANY CHANGES WILL BE LIMITED TO BEING WITHIN THE ORDER LIMITS AND ANY OTHER CONSTRAINTS INCLUDED IN THE DEVELOPMENT CONSENT ORDER.
4. THESE LAND PLANS SHOULD BE READ IN CONJUNCTION WITH OTHER PLANS AND DOCUMENTS IN THE DEVELOPMENT CONSENT ORDER IN PARTICULAR THE BOOK OF REFERENCE [EN010141/DR/4.3] AND THE STATEMENT OF REASONS [EN010141/DR/4.1].

© Crown copyright and database rights 2025, Ordnance Survey AC0000808122

© Crown copyright material is reproduced with the permission of Land Registry under delegated authority from the controller of HMSO.

This material may not be copied, distributed, sold or published without the formal permission of Land Registry.

May contain public sector information licensed under the Open Government Licence v3.0.

**ISSUE/REVISION**

I/R	DATE	DESCRIPTION
03	26/05/2026	DEADLINE 3
02	10/03/2026	PRELIMINARY MEETING
01	12/11/2025	SS1 Response - Post Submission
00	03/10/2025	FOR DCO APPLICATION

**Key**

- Order Limits
- Acquisition of Rights
- Temporary Use
- Crown Land within Order Land - Acquisition of Rights (excluding all interests of the Crown)
- Crown Land within Order Land - Temporary Use (excluding all interests of the Crown)

**Scale**

Original Size (A1) 1:2,500 @ A1

**Purpose of Issue**

DCO APPLICATION

**Project Number**

EN01041

**Reference Number**

EN01041/DR/2.2

**Sheet Title**

2.2 LAND AND CROWN LAND PLANS IN ACCORDANCE WITH REGULATION 5(2)(i) and 5(2)(h) OF THE INFRASTRUCTURE PLANNING (APPLICATIONS: PRESCRIBED FORMS AND PROCEDURE REGULATIONS 2009)

**Sheet Number**

Sheet 14 of 14

Scale: 1:2,500

Rev: 032

Continues on Sheet 13

